

IDOT

Region One/District One



Jacek Tyszkiewicz
Engineer of Project Implementation
&
Brian Carlson
Program Development Section Chief

Work Zone Safety



**KEEP US ALIVE
DRIVE 45**

Whittenden
Park

US 41

At IL 132

Anticipated Completion Date: June
2010

Contract: 60526

Bridge Replacement, Intersection
Reconstruction

TMA MAP No. 48 (IDOT)

Gurnee

41

132

University Park



Work Zone Safety



**KEEP US ALIVE
DRIVE 45**



US 45 (Lake Street)

South of IL 120(Belvidere Road) to
IL 137 (Buckley Road)
Anticipated Completion Date:
November 2010
Contract: 60957

Additional Lanes, Demolition,
Resurfacing

TMA MAP No. 50 (IDOT)



Work Zone Safety



**KEEP US ALIVE
DRIVE 45**

Vernon Hills

Illinois 22

At US 45/IL 21

Anticipated Start Date: April 2010

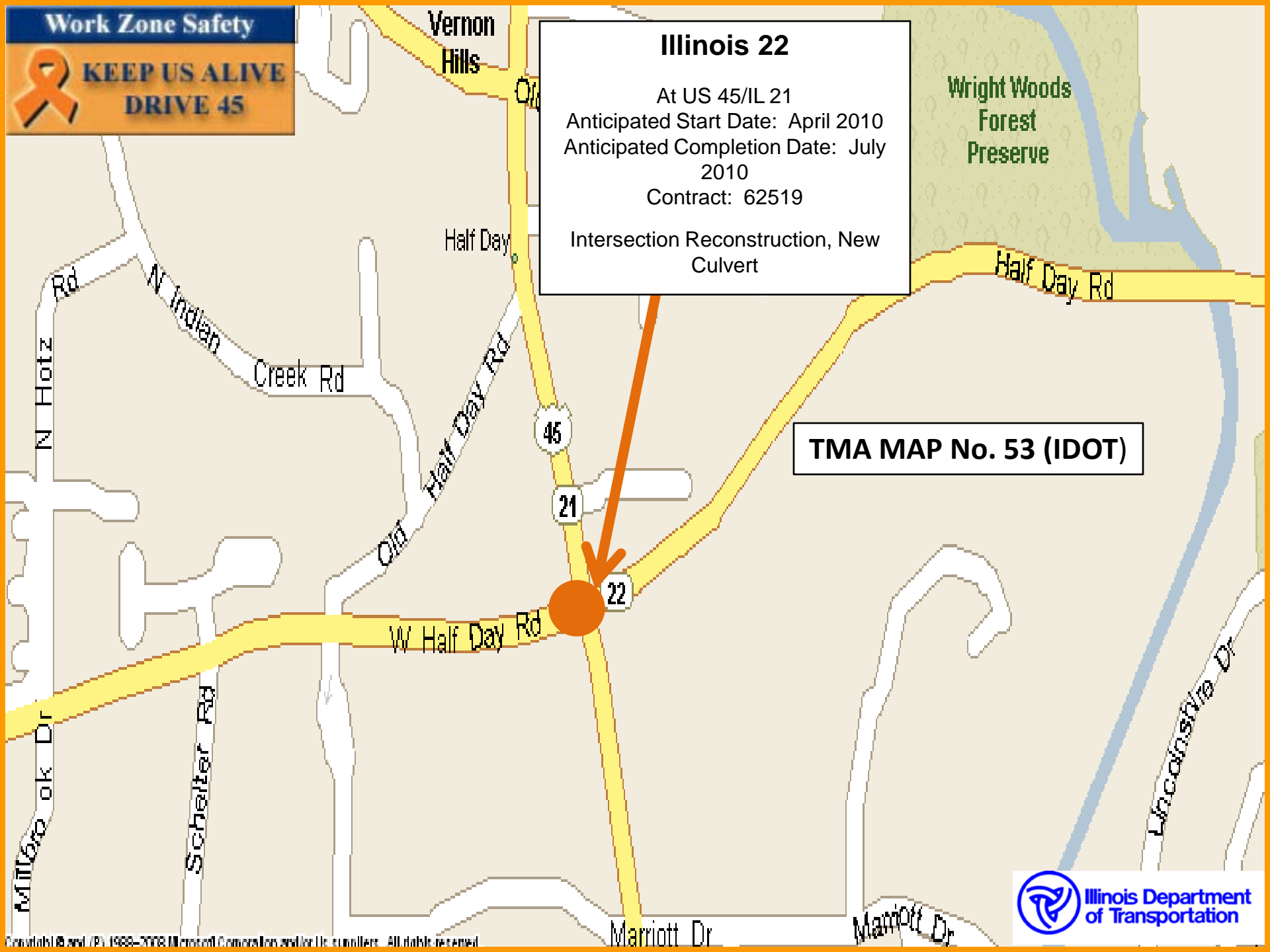
Anticipated Completion Date: July 2010

Contract: 62519

Intersection Reconstruction, New Culvert

Wright Woods Forest Preserve

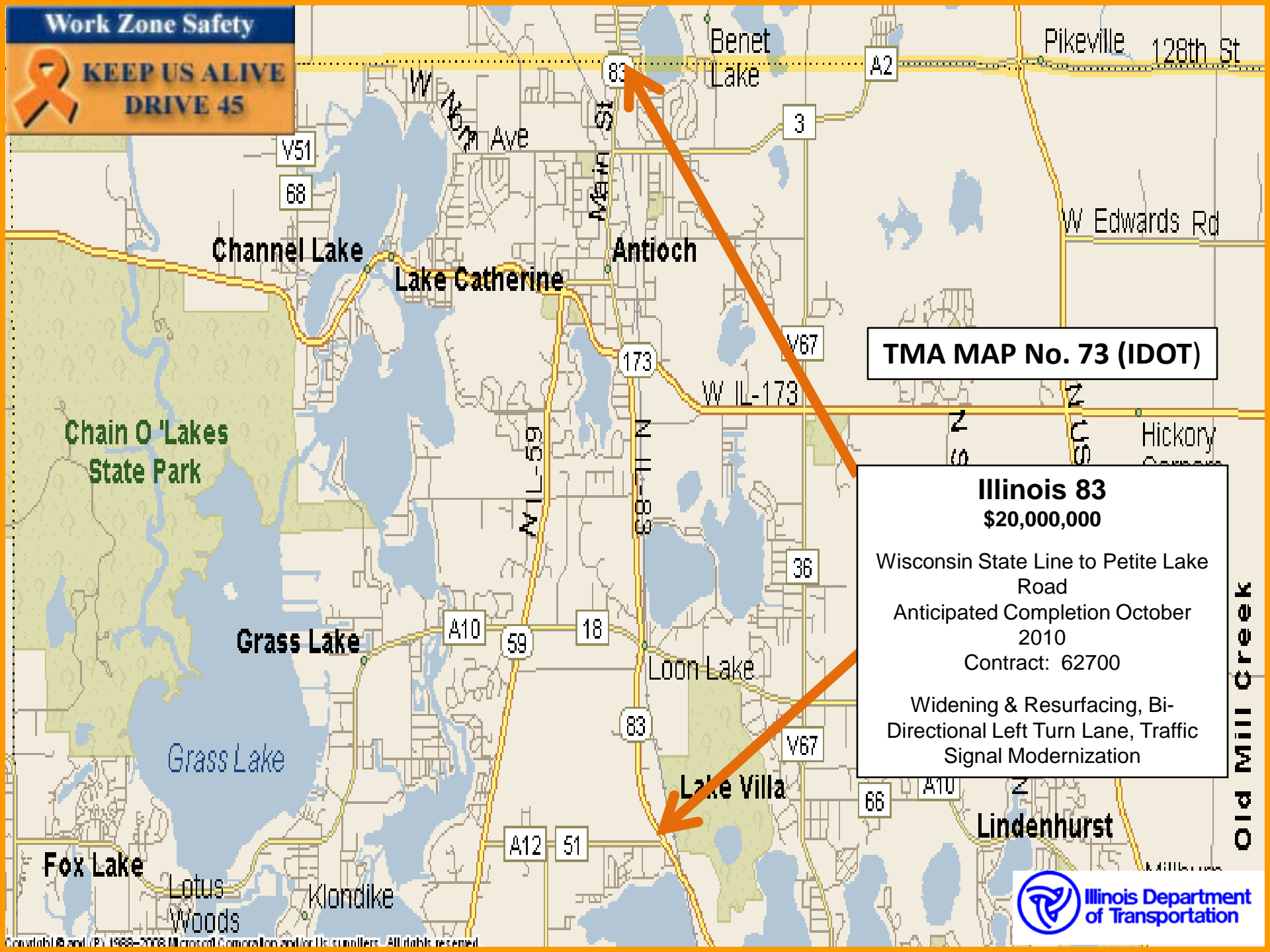
TMA MAP No. 53 (IDOT)



Work Zone Safety



**KEEP US ALIVE
DRIVE 45**



TMA MAP No. 73 (IDOT)

Illinois 83
\$20,000,000

Wisconsin State Line to Petite Lake Road
 Anticipated Completion October 2010
 Contract: 62700

Widening & Resurfacing, Bi-Directional Left Turn Lane, Traffic Signal Modernization

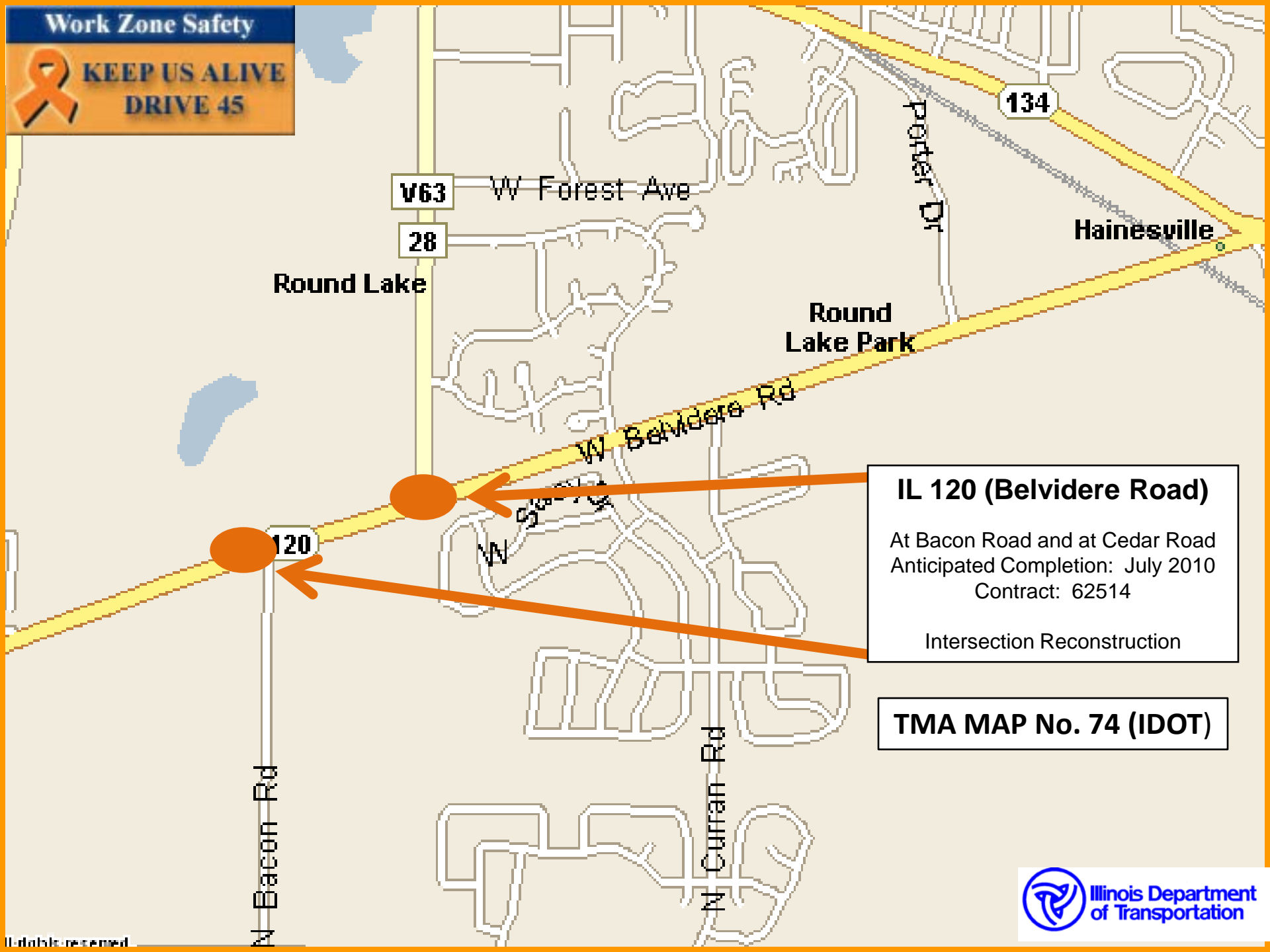
Old Mill Creek



Work Zone Safety



KEEP US ALIVE
DRIVE 45



V63

W Forest Ave

28

Round Lake

134

Potter Dr

Hainesville

Round Lake Park

W Belvidere Rd

120

N Bacon Rd

N Curran Rd

IL 120 (Belvidere Road)
At Bacon Road and at Cedar Road
Anticipated Completion: July 2010
Contract: 62514
Intersection Reconstruction

TMA MAP No. 74 (IDOT)



Work Zone Safety



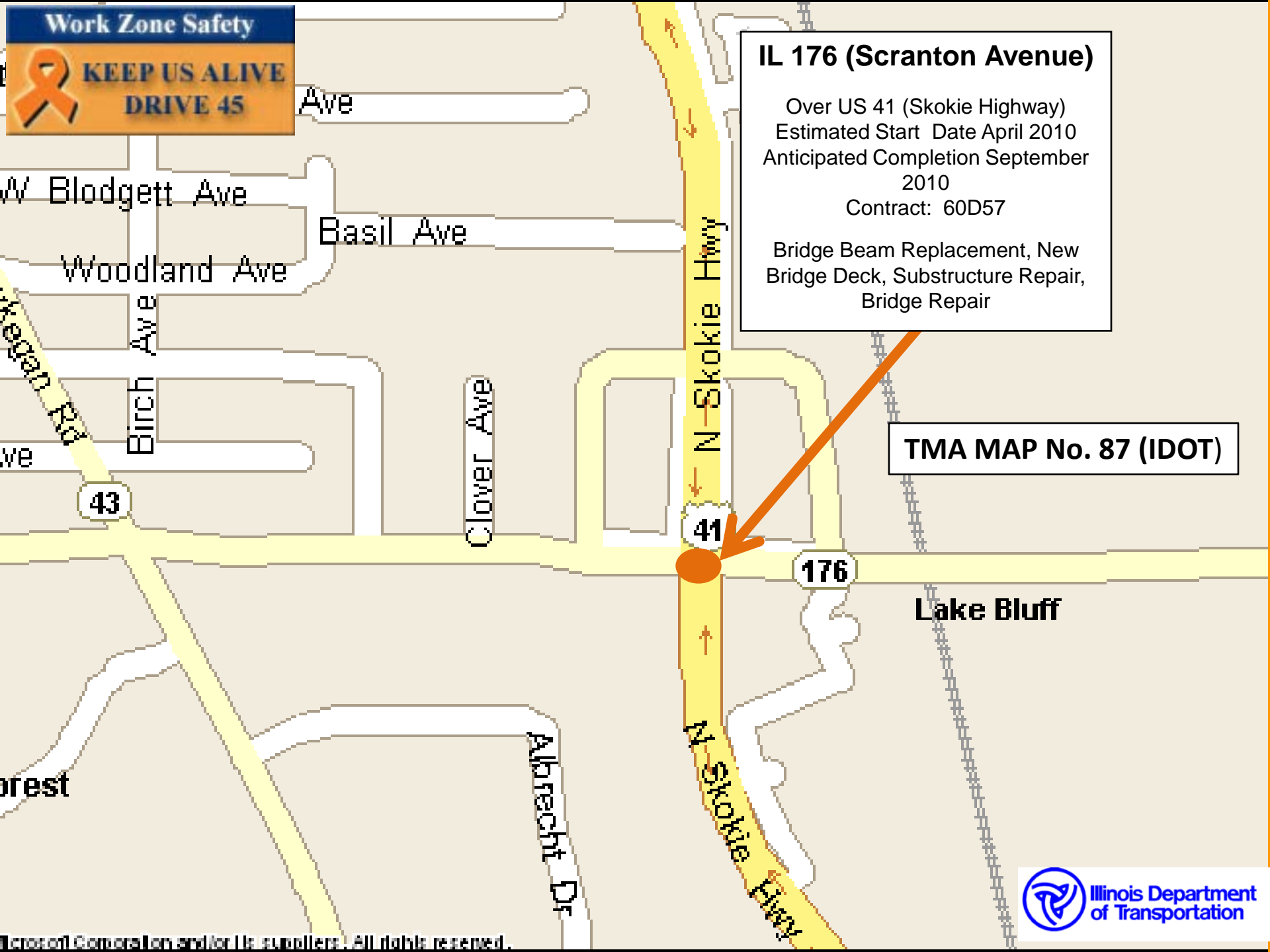
KEEP US ALIVE
DRIVE 45

IL 176 (Scranton Avenue)

Over US 41 (Skokie Highway)
Estimated Start Date April 2010
Anticipated Completion September 2010
Contract: 60D57

Bridge Beam Replacement, New
Bridge Deck, Substructure Repair,
Bridge Repair

TMA MAP No. 87 (IDOT)





**KEEP US ALIVE
DRIVE 45**

Palatine Road
At McDonald Creek (0.3 mi. W of IL
83 (Elmhurst Road)
Estimated Start Date: April 2010
Anticipated Completion: October
2010
Contract: 60E53
Culvert Replacement

TMA MAP No. 99 (IDOT)



Work Zone Safety



**KEEP US ALIVE
DRIVE 45**



IL 62 (Algonquin Road)

IL 25 to IL 68 (Dundee Road)
Estimated Start Date: July 2010
Anticipated Completion Date: TBD
Contract: 60136

Pavement Marking, Flashing Lights,
Traffic Signal Modernization

TMA MAP No. 65 (IDOT)



Thank You

www.dot.il.gov

Lake County: Sue Palmer

sue.palmer@illinois.gov

Cook County: Earl Dunn

earl.dunn@illinois.gov